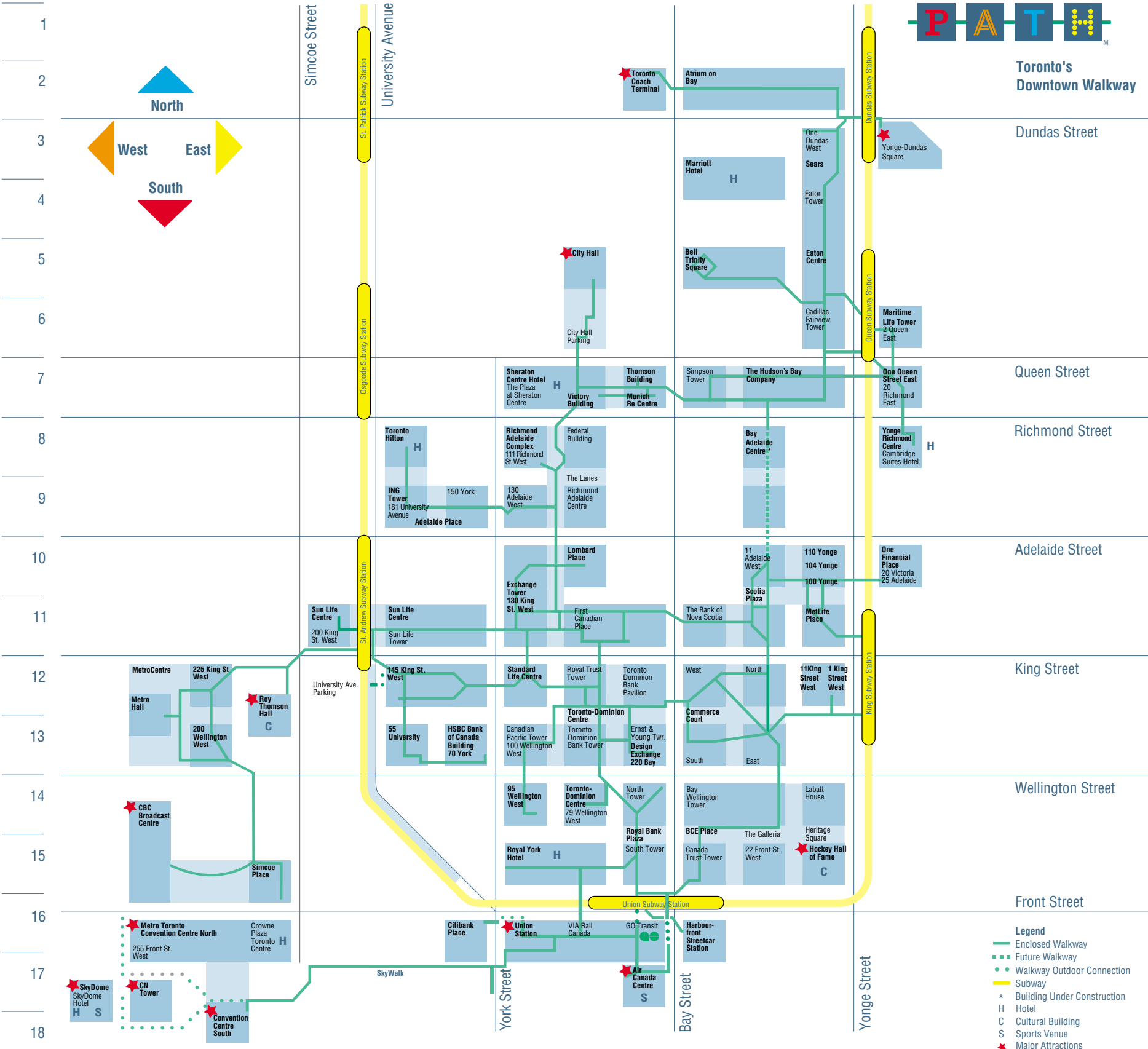
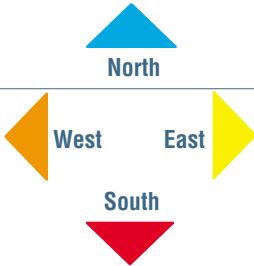


N

A B C D E F G H I J K L M N O P Q R S



Toronto's Downtown Walkway



- Legend**
- Enclosed Walkway
 - - - Future Walkway
 - Walkway Outdoor Connection
 - Subway
 - * Building Under Construction
 - H Hotel
 - C Cultural Building
 - S Sports Venue
 - ★ Major Attractions

Map not to scale

Lake Ontario

M - An official mark of the Corporation of the City of Toronto

W

E

S

Whatever your destination...

On the PATH Map

Squares represent buildings.

The Green Line represents links between and through buildings.

Colours represent the four points of the compass -

north (blue), south (red), east (yellow) and west (orange).

H represents hotel.

C represents cultural building.

S represents sports venue.

Adelaide Place **F-9, G-9**
11 Adelaide St. West **L-10**
25 Adelaide St. East **N-10**
130 Adelaide St. West **H-9**
Air Canada Centre **J-17**
Atrium on Bay **K-2**

Bank of Nova Scotia **K-11**
220 Bay **J-13**
390 Bay (Munich Re Centre) **J-7**
Bay Adelaide Centre **L-8**
Bay Wellington Tower **K-14**
BCE Place **K-14, K-15**
Bell Trinity Square **K-5**
Bus Terminal (Metro Toronto Coach Terminal) **J-2**

Cadillac Fairview Tower **M-6**
Cambridge Suites Hotel **N-8**
Canada Trust Tower **K-15**
CBC Broadcast Centre **B-14**
City Hall **I-5**
Citibank Place **G-16**
SkyWalk **F-17**
CN Tower **B-17**
Commerce Court **K-12**
Canadian Pacific Tower **H-13**
Convention Centre, Metro Toronto **B-16, D-18**
Crowne Plaza Toronto Centre **D-26**

Dundas Subway Station **N-2**
1 Dundas West **M-3**
Design Exchange **J-13**

Eaton Centre **M-5**
Eaton Tower **M-4**
Eaton's **M-3**
Ernst & Young Tower **J-13**
Exchange Tower **H-10, H-11**

Federal Building **I-8**
First Canadian Place **H-11**
22 Front Street West **L-15**
277 Front Street West **B-16**

Galleria, The (BCE Place) **L-15**
GO Transit (bus e rail) **J-16**

Harbourfront Streetcar (Union Station) **K-16**
Heritage Square **M-15**
Hilton, Toronto **F-8**
Hockey Hall of Fame **M-15**
HSBC Bank of Canada **G-13**
Hudson's Bay Company, The **L-7**

ING Tower **F-9**
1 King Street West **M-12**
11 King Street West **M-12**
4 King Street West **M-12**
(MetLife Place) **M-11**
145 King Street West **F-12**
200 King Street West **E-11**
225 King Street West **C-12**
King Subway Station **N-12**

Labatt House **M-14**
Lanes, The (Richmond Adelaide Complex) **I-8**
Lombard Place **I-10**

Maritime Life Tower **N-6**
Marriott Hotel **K-3**
MetLife Place **M-11**
MetroCentre **B-12**
Metro Hall **B-12**
Metro Toronto Convention Centre **B-16, C-18**
Munich Re Centre (390 Bay Street) **J-7**

One Dundas West **M-3**
One Financial Place **N-10**
One Queen Street East **N-7**
Osgoode Subway Station **E-6**

Parking, City Hall **I-6**
Parking, University Avenue **F-15**
Plaza at Sheraton Centre, The **H-7**

1 Queen Street East **N-7**
Queen Subway Station **N-6**

20 Richmond Street East **N-7**
80 Richmond Street West (Victory Building) **I-7**
111 Richmond Street West **H-8**
Richmond Adelaide Complex **H-8**
Roy Thomson Hall **D-12**
Royal Bank Plaza **J-15**
Royal Trust Tower **I-12**
Royal York Hotel **H-15**

St. Andrew Subway Station **E-11**
St. Patrick Subway Station **E-2**
Scotia Plaza **L-10**
Sheraton Centre Hotel **H-7**
Simcoe Place **D-15**
Simpson Tower **K-7**
SkyDome **A-17**
SkyDome Hotel **A-17**
Standard Life Centre **H-12**
Sun Life Centre **E-11, F-11**

Thomson Building **J-7**
Toronto Coach Terminal **J-2**
Toronto-Dominion Centre **I-12, I-14**
Toronto Hilton **F-8**

Union Station **H-16, J-16**
55 University **F-13**

VIA Rail Canada **I-16**
20 Victoria Street **N-10**
Victory Building (80 Richmond Street West) **I-7**

95 Wellington West **H-14**
200 Wellington West **C-13**

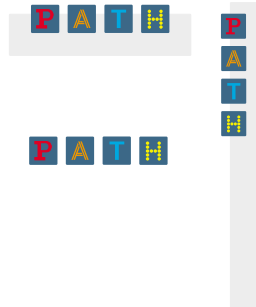
100 Yonge **M-10**
104 Yonge **M-10**
110 Yonge **M-10**
Yonge Richmond Centre **N-8**
70 York **G-13**
Yonge-Dundas Square **N-3**
150 York **G-9**

...PATH signs lead the way

PATH Marker


Signs ranging from free-standing outdoor pylons to door decals identify entrances to the walkway.

In many elevators there is a small PATH logo mounted beside the button for the floor leading to the walkway.



Next Destination

PATH directional signs tell you which building you're in and the next building you'll be entering. The arrow is one of the PATH compass colours: blue (north), red (south), yellow (east) or orange (west).



Street Name

Street names are identified as you walk under them.



Compass

Which way is north? These ceiling-mounted compasses have colour-coded arrows pointing N-S-E-W.



Accessibility

This symbol indicates an alternative route for people with disabilities whenever a flight of stairs lies ahead.



Toronto's Downtown Walkway

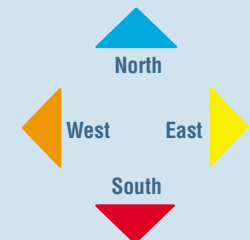
Welcome to PATH - Toronto's Downtown Walkway linking 10 kilometres of underground shopping, services and entertainment



Visiting a client? Shopping for a gift? Attending a sports event? Taking in a movie? Catching the subway? Follow PATH and you'll reach your downtown destination easily in weatherproof comfort.

Signs and maps displaying the multi-coloured PATH logo show you where to enter the walkway, direct you to where you want to go, and keep you on track until you get there.

Arrows, colour-coded to North, South, East and West, point you in the right direction.



For information and copies of this map: City of Toronto, Economic Development, Culture & Tourism Small Business & Local Partnerships Michael Saunders, PATH Manager (416) 392-1005